



OVERVIEW OF ORSI



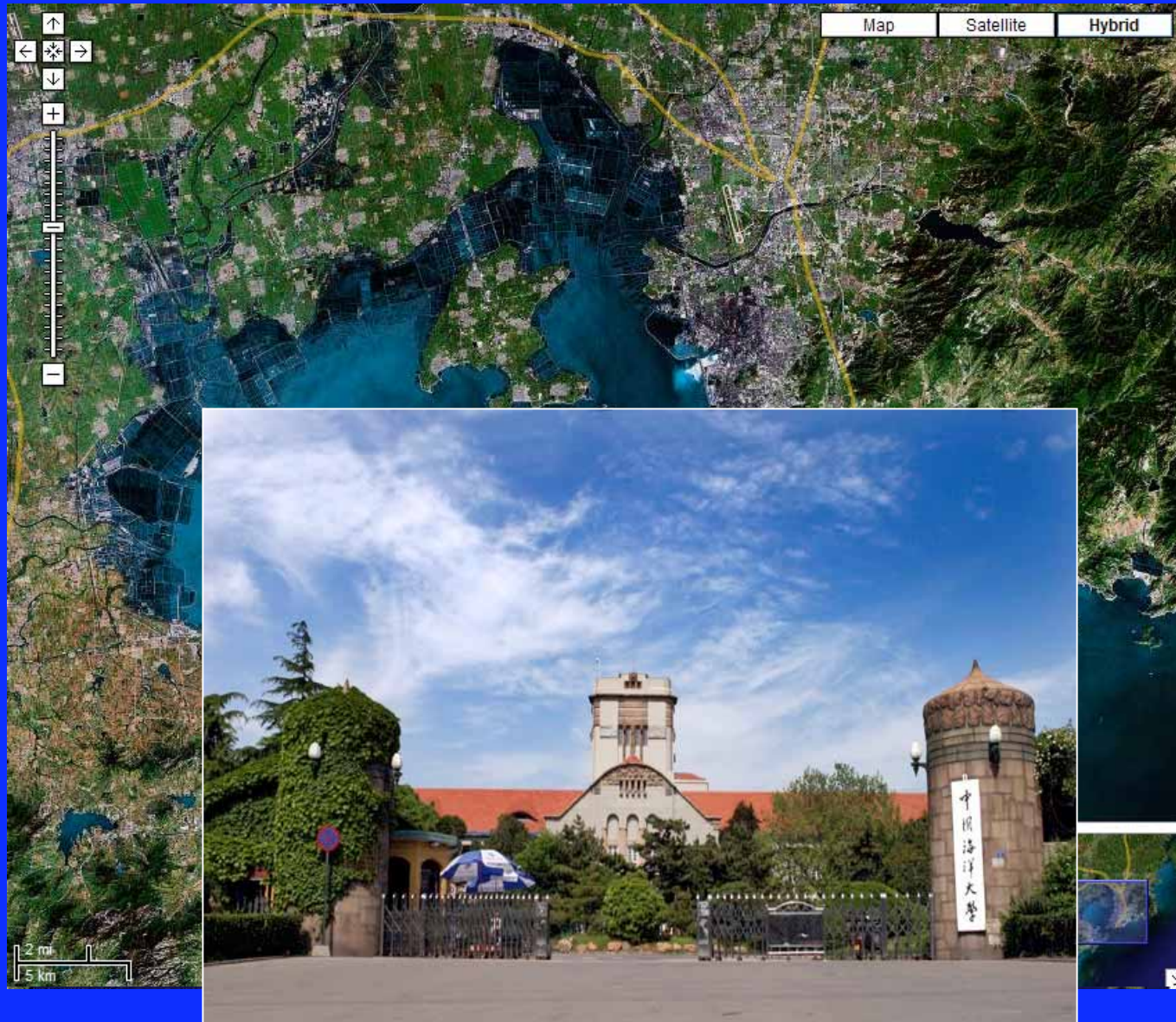
Ocean Remote Sensing Institute Ocean University of China

- **Founded in 1993**
- **Mission goals:**
 - Cutting-edge basic research, tech. development, and ocean applications
 - Next-generation remote sensing scientists
- **Approach:**
 - State funded projects and international cooperative projects
 - MS and PhD programs
- **Research areas:**
 - Satellite Remote Sensing; Laser Remote Sensing; Marine GIS
- **Marine National Lab (MNL)**
 - Divisions of ocean observing (remote sensing), high-tech, simulation

Faculty and Staff

				
贺明霞 Prof. Ming-Xia He	刘智深 Prof. Zhiben Liu	陈戈 Prof. Ge Chen	胡传民 Prof. Chuzumin Hu	赵朝方 Prof. Chaofang Zhao
				
李洪平 Prof. Hongping Li	吴东 Prof. Dong Wu	张亭禄 Prof. Tinglu Zhang	管磊 Prof. Lei Guan	韩勇 Prof. Yong Han
				
陈文忠 Dr. Weizhong Chen	吴松华 Dr. Songhua Wu	方明强 Dr. Mingqiang Fang	宋小全 Dr. Xisquan Song	阎逢祺 Dr. Fengqi Yan
				
陈海花 Dr. Huihua Chen	王运华 Dr. Yunhua Wang	张凯金 Mr. Kaijin Zhang	曲利芹 Ms. Liqin Qu	郭金家 Mr. Jinjia Guo
				
胡连波 Mr. Lianbo Hu	李乐乐 Ms. Lele Li			

Director:	M-X He
Committee Chair:	G-H Xu
Faculty	17
Staff	5
Ph.D students	25
Master students	69







www.STATION.orsi.ouc.edu.cn

Chinese | Collection | Homepage

中国海洋大学卫星地面站 Ocean University of China Satellite Ground Station



2007/10/8 Monday

Wel: Introduction Browse Order Visualization Support Links

What's New

automatically

- NOAA/AVHRR data preprocessing
- NOAA-18 have launched successfully on 20 May 2005

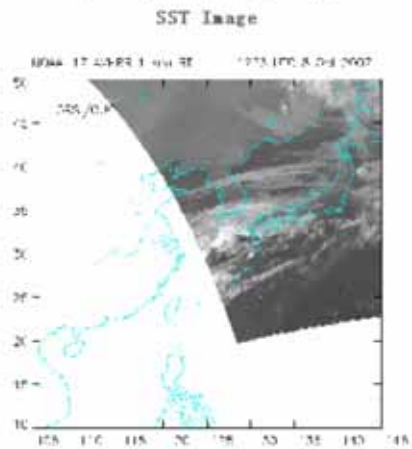

Data Availability





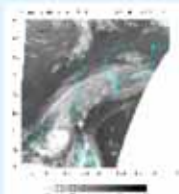

Spacecraft Status

- NOAA 18
- NOAA 17
- NOAA 16
- NOAA 15
- NOAA 14
- NOAA 12

Latest NOAA/AVHRR Satellite Images



Gallery

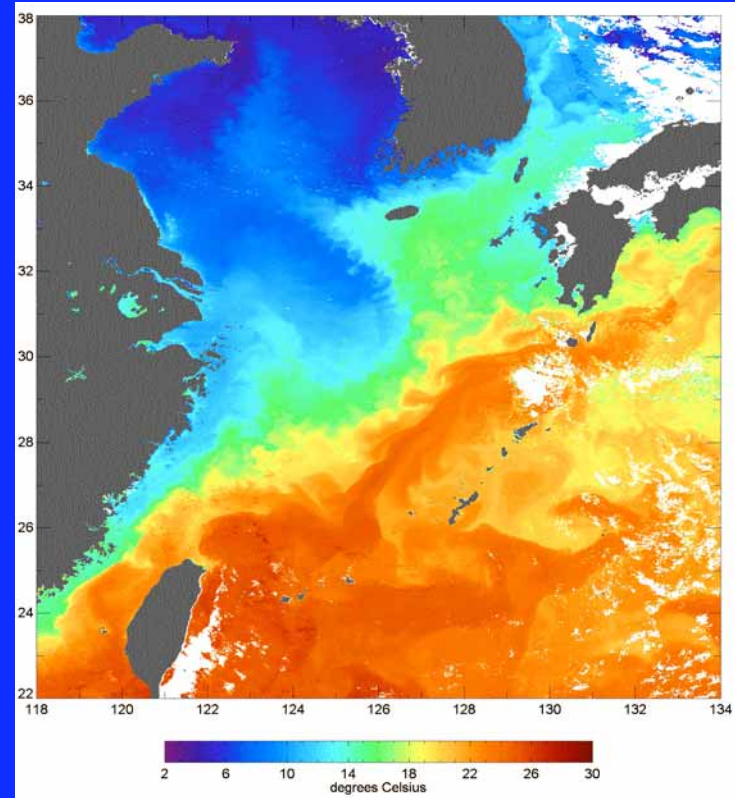


>>more

Contact Us



L Band Antenna



DATE: 2007-10-08 10:00:00 Beijing



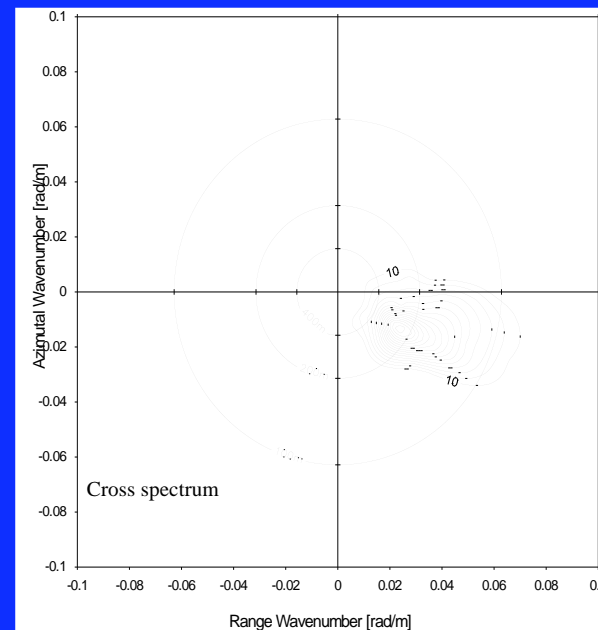



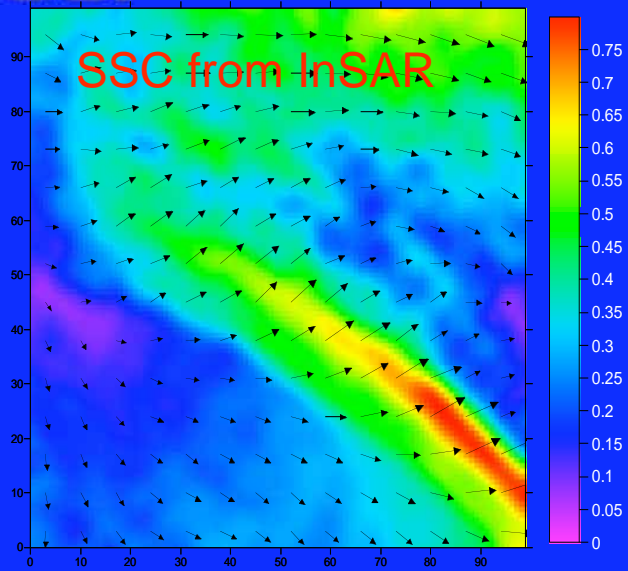
A computer cluster system

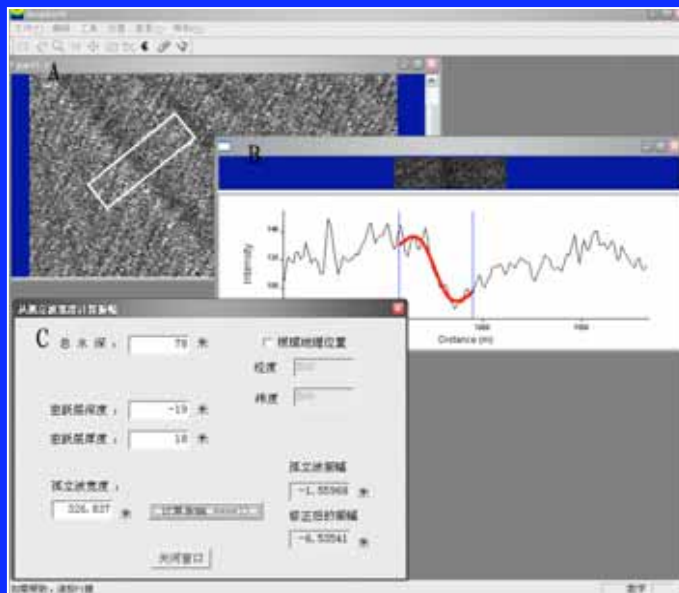

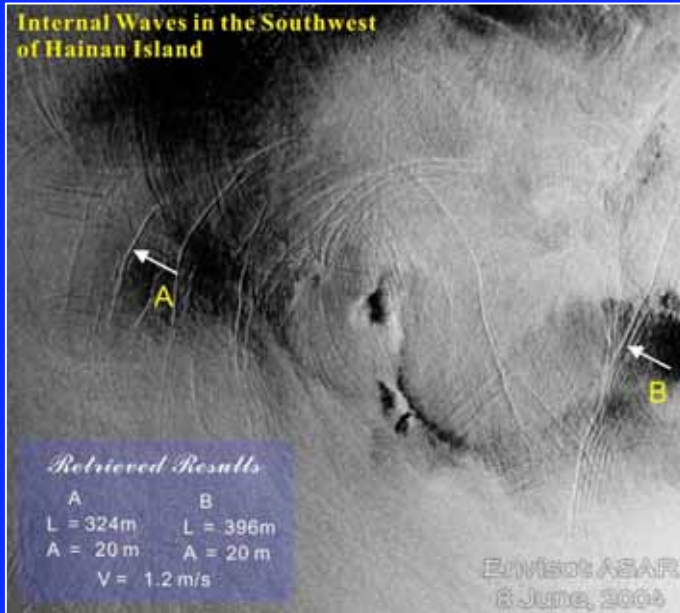
28 computing nodes and 3 service nodes





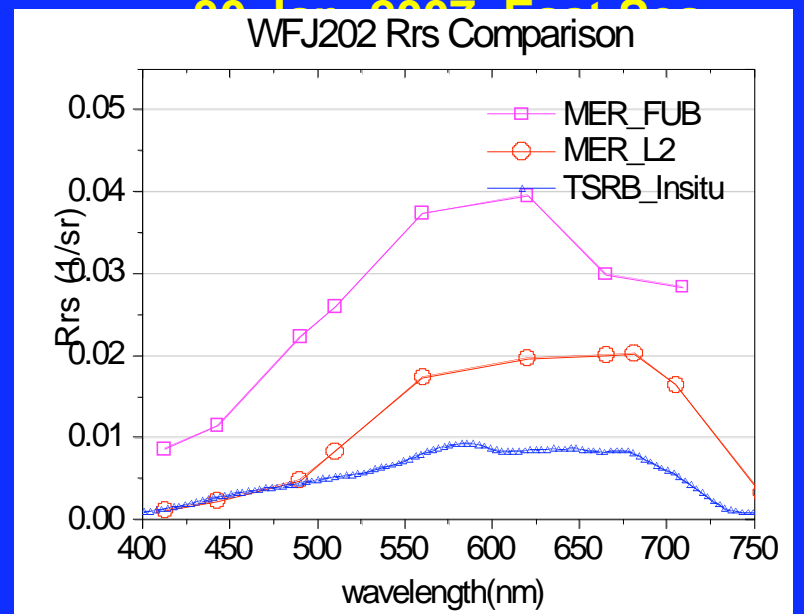
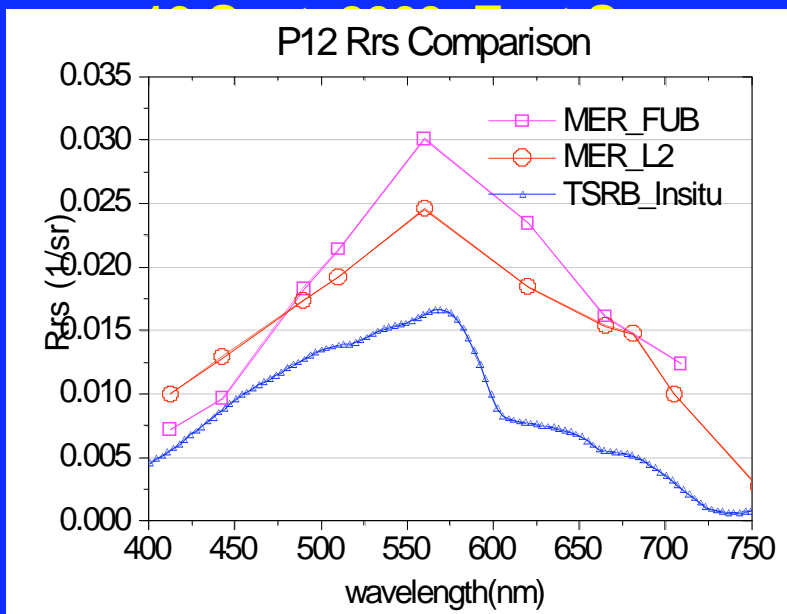
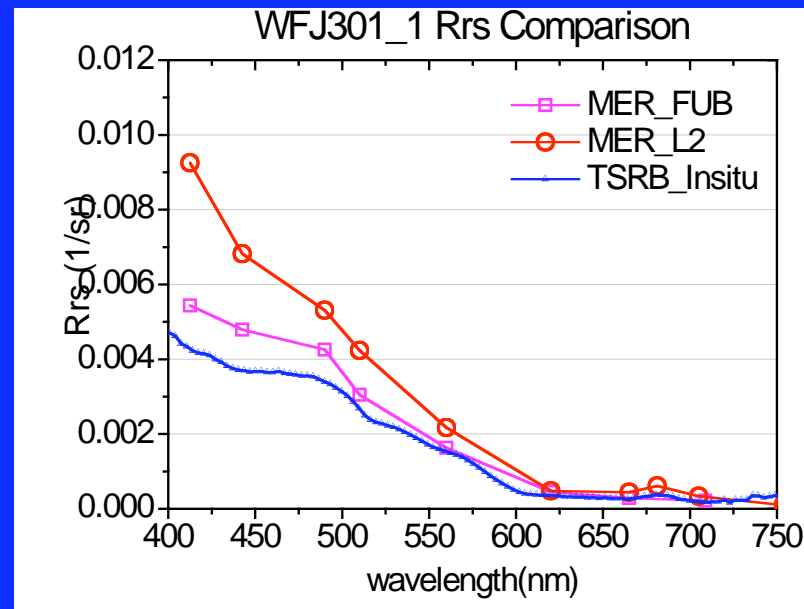
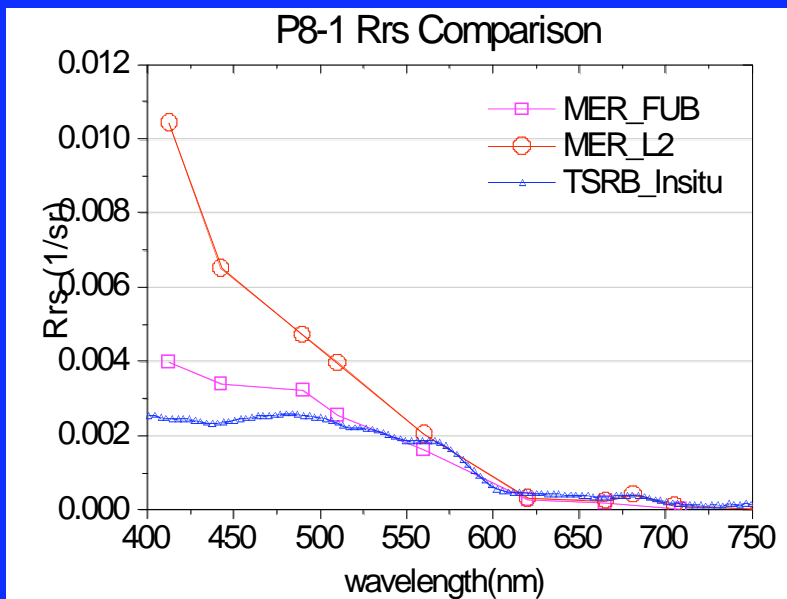
DRAGONESS Kick-off 2007 · Beijing







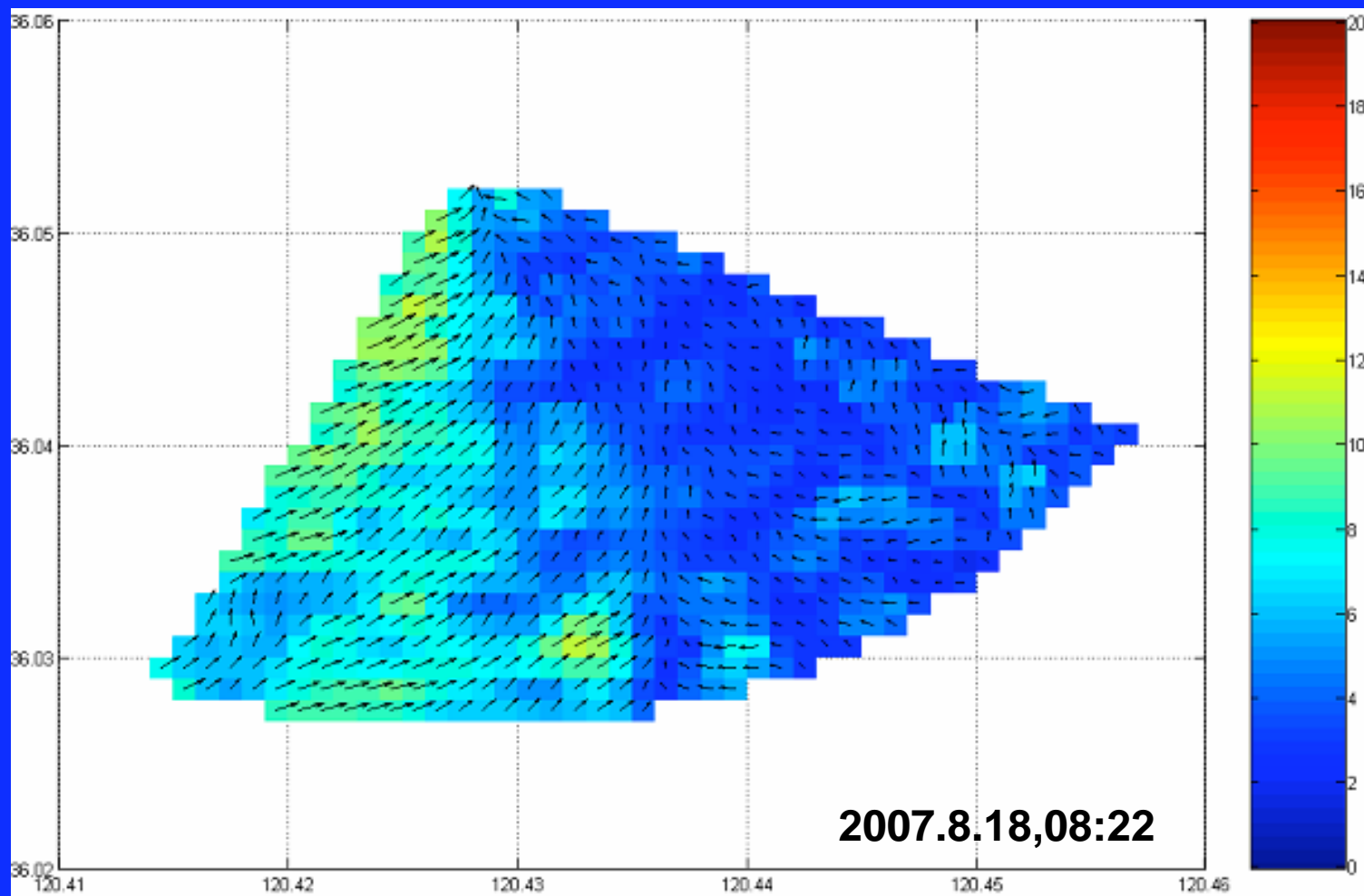
Evaluation of MERIS Performance







Sea Surface LOS wind speed









Thank You!

谢谢!